

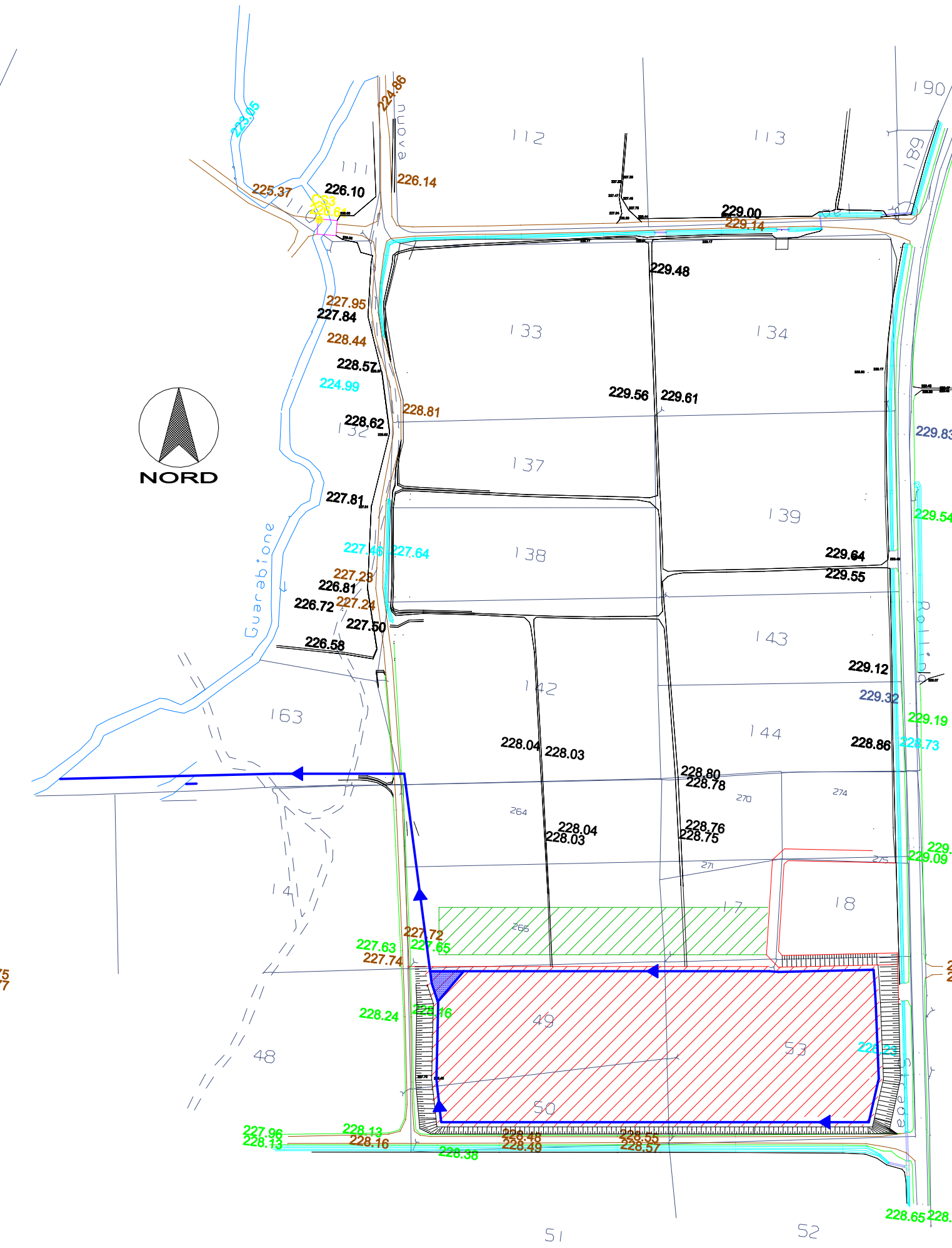
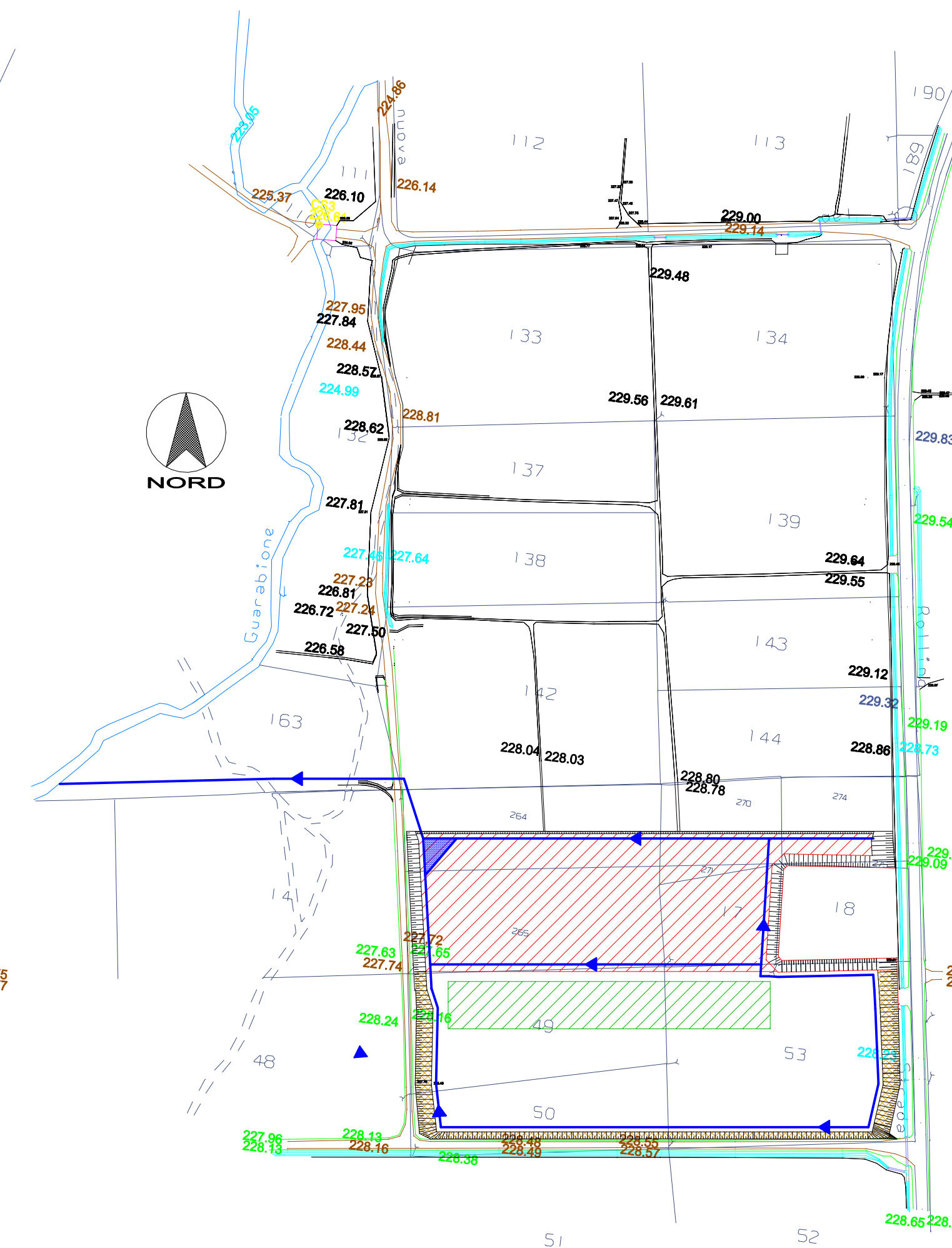
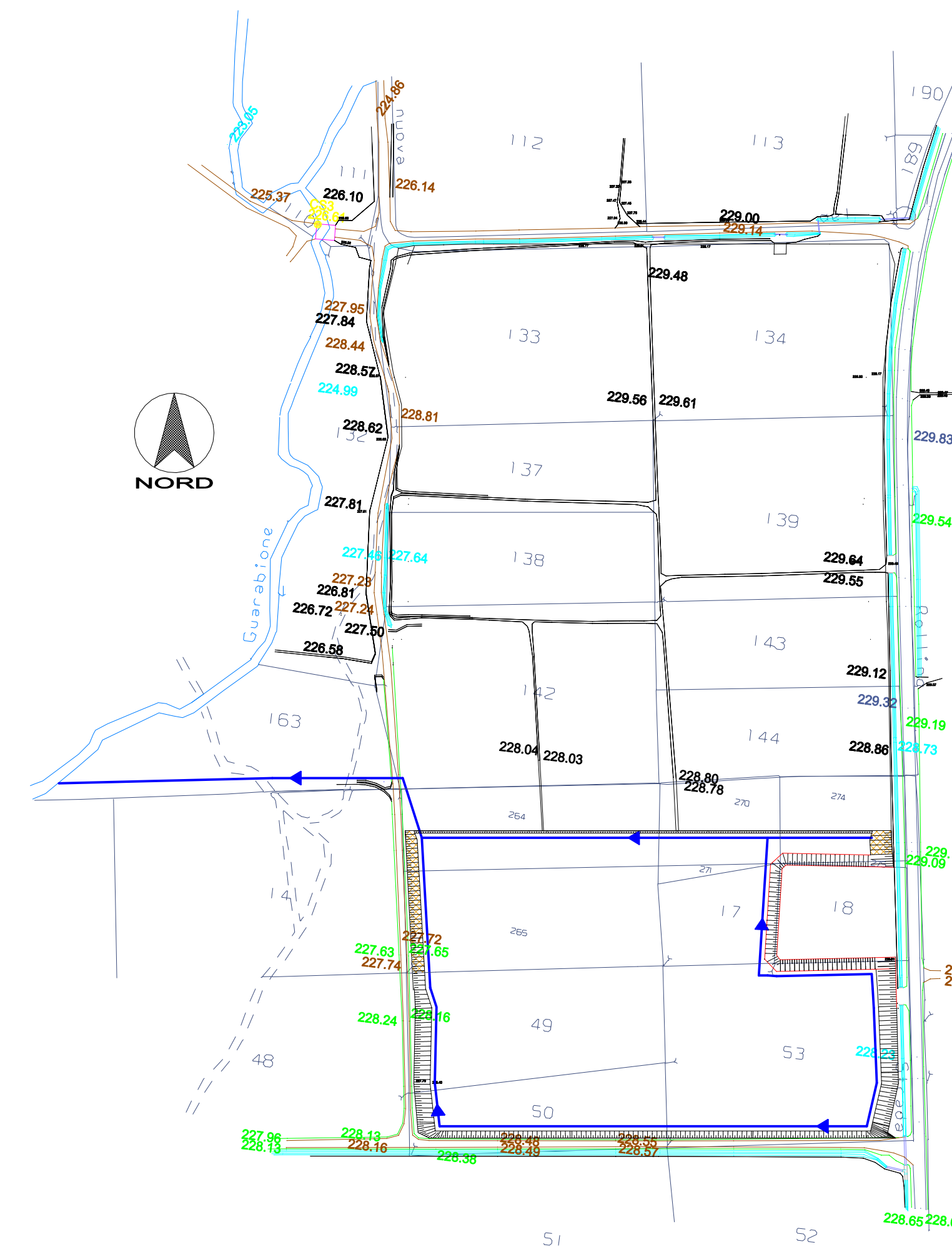
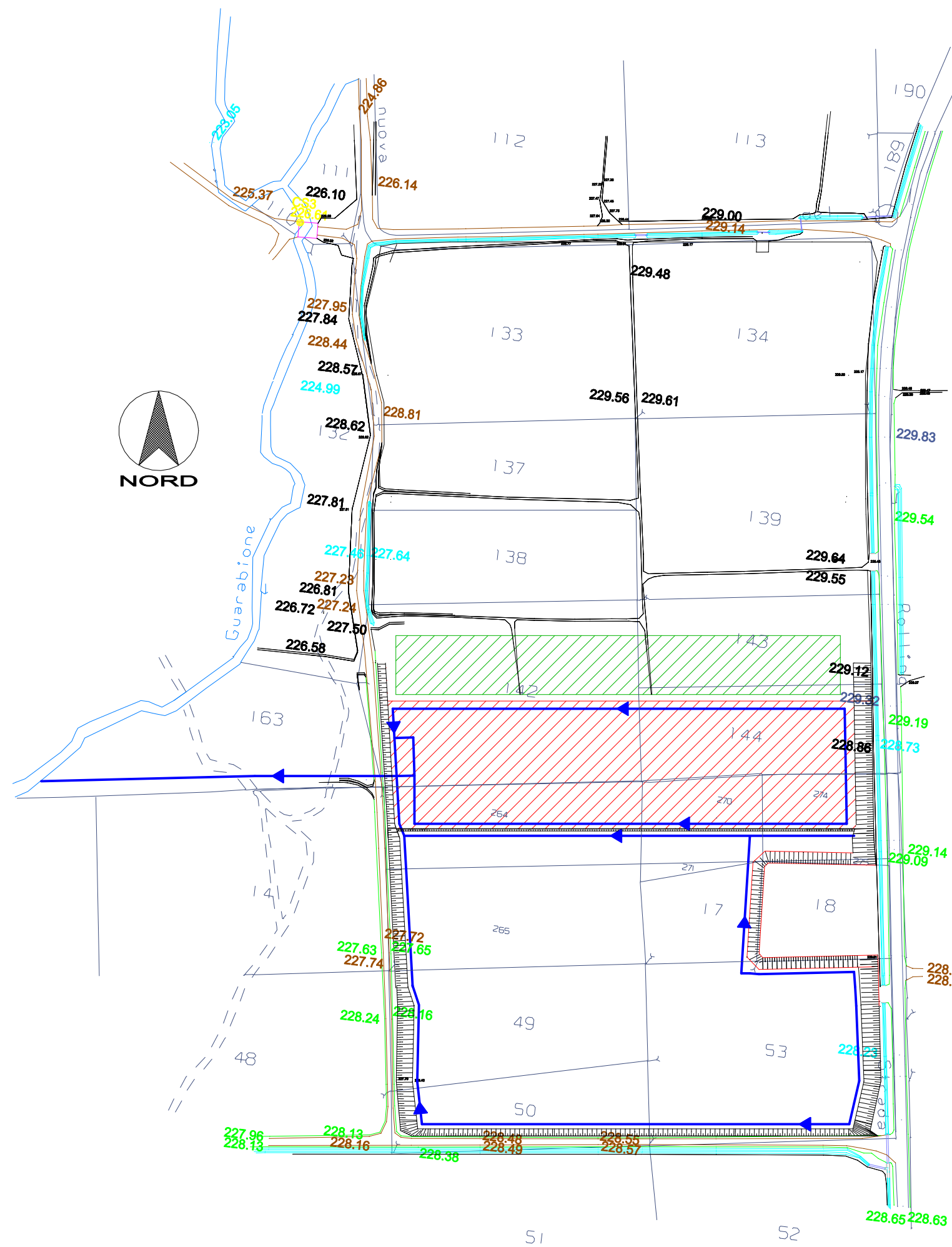
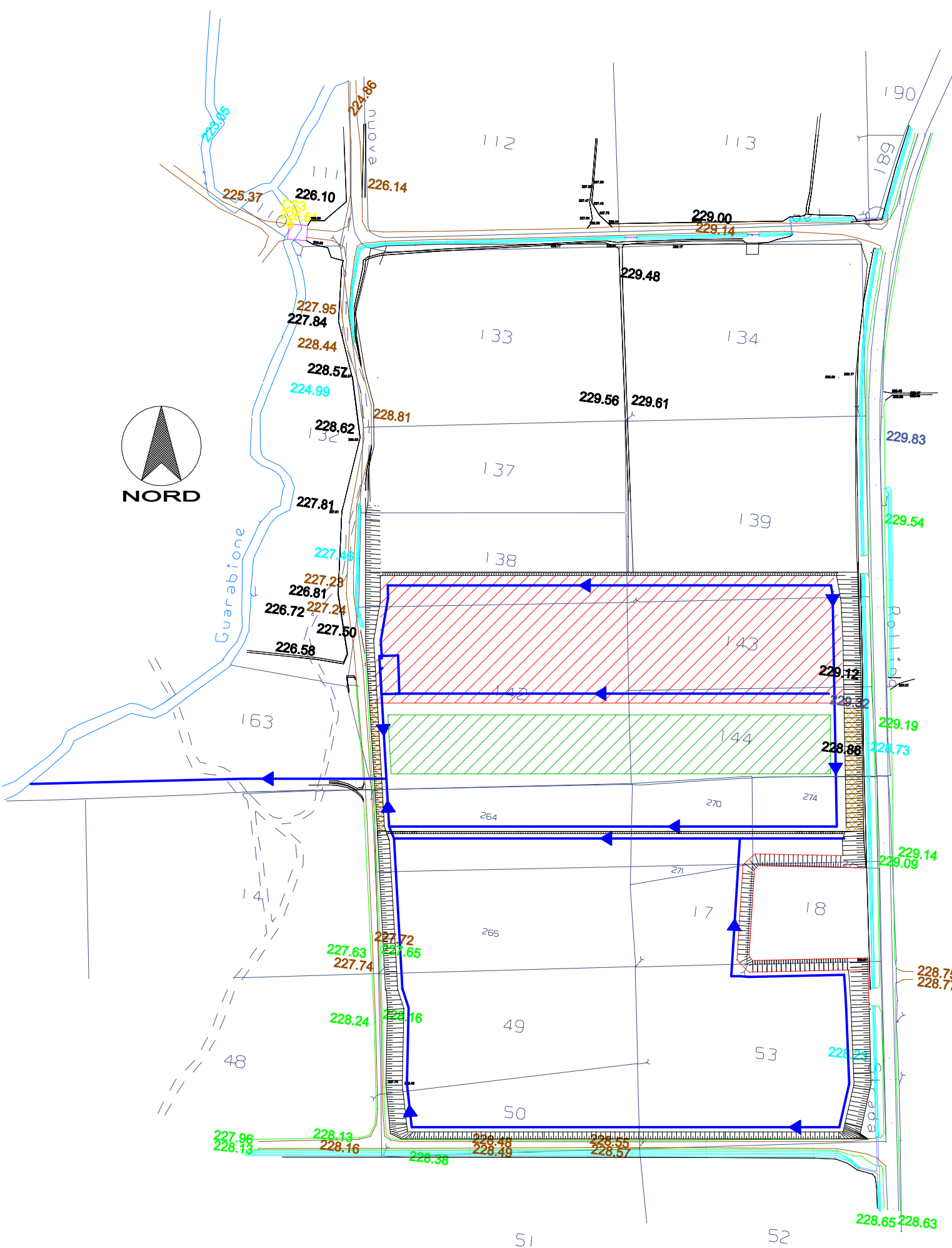
FASE 5

FASE 4

FASE 3

FASE 2

FASE 1

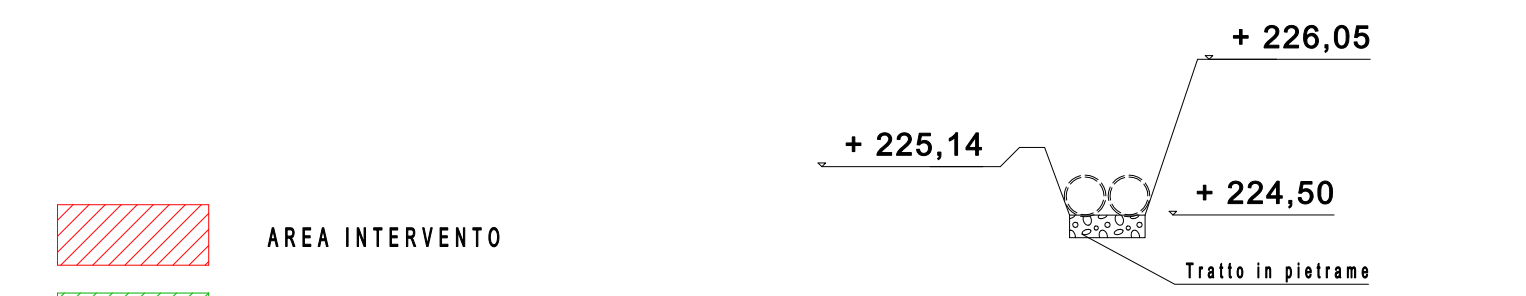
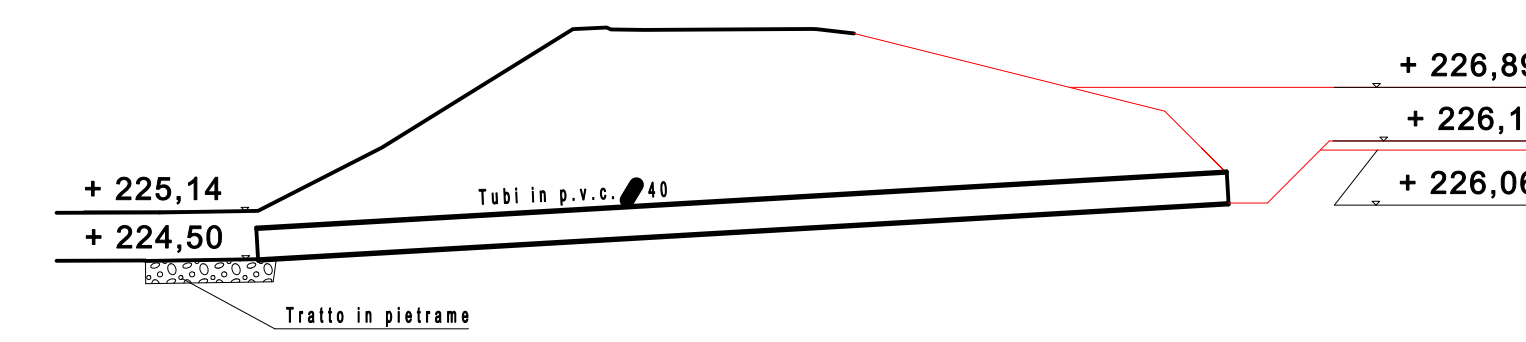
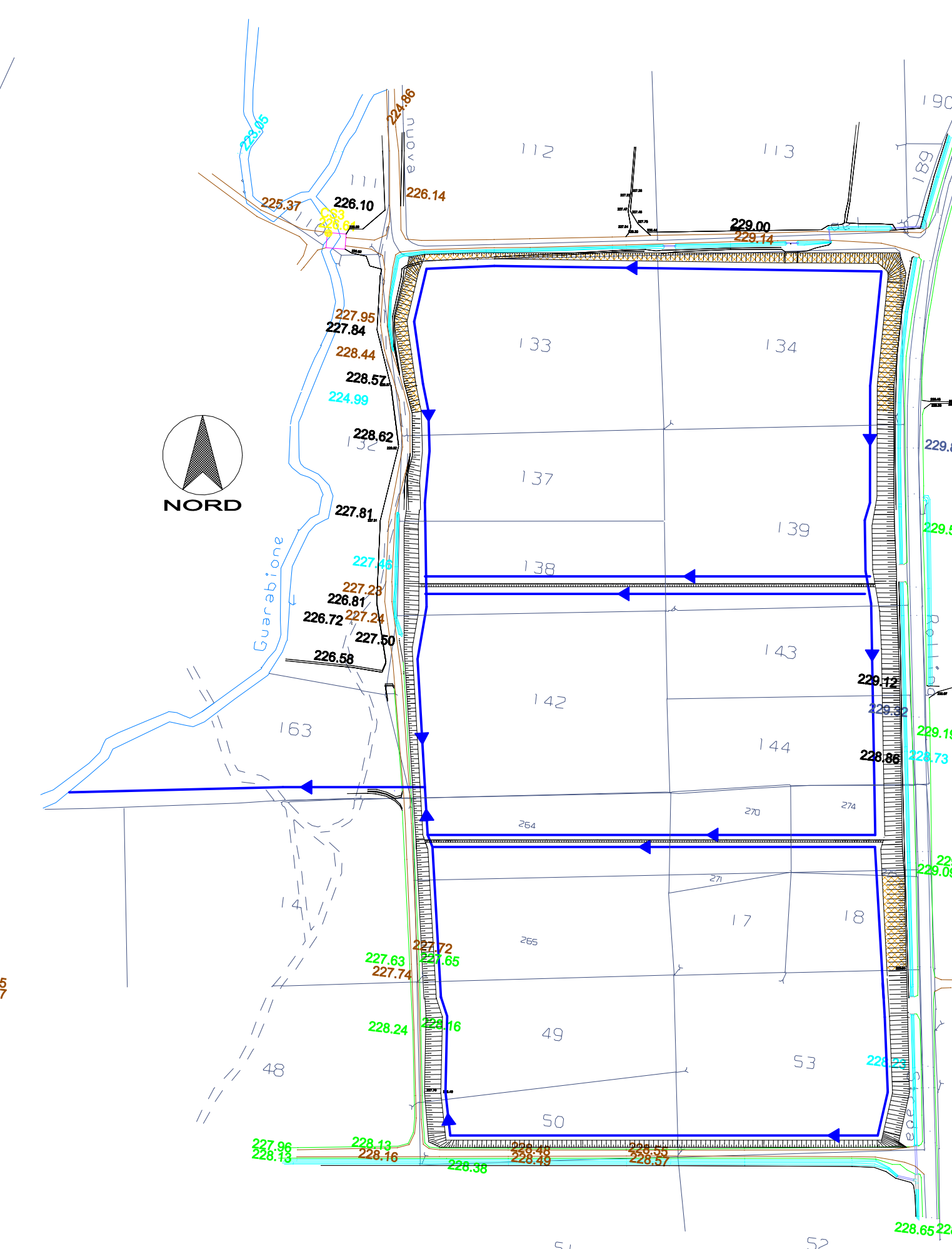
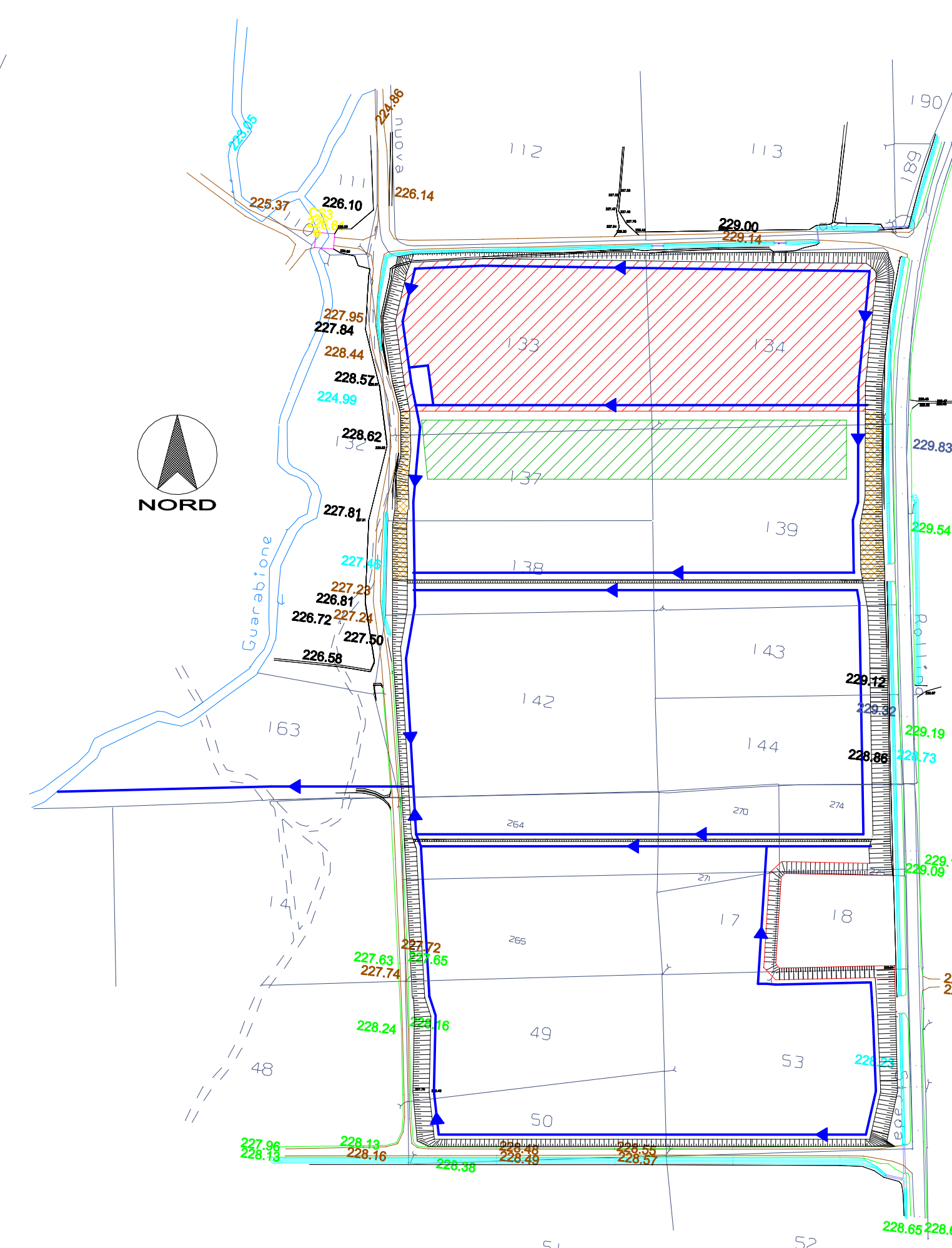
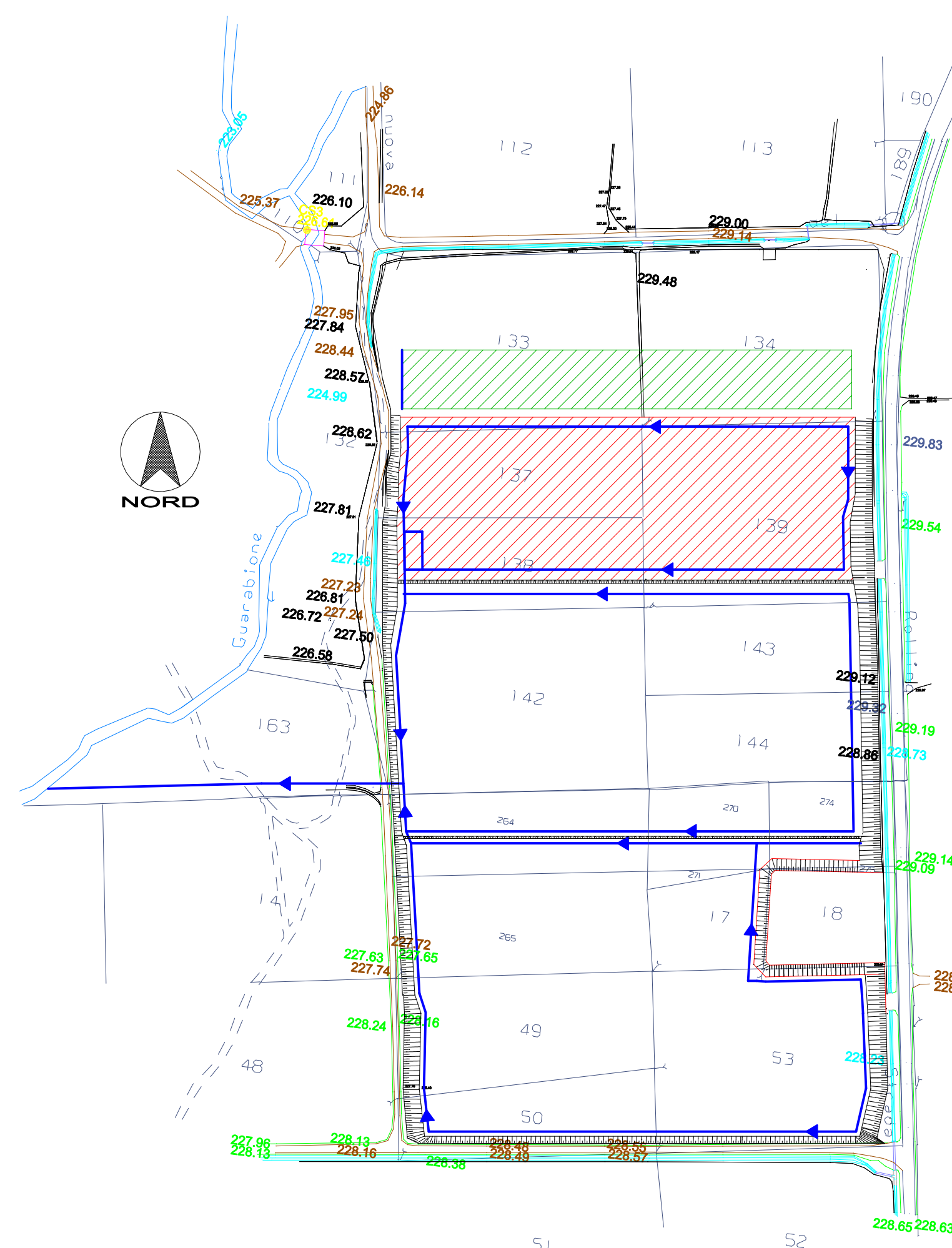
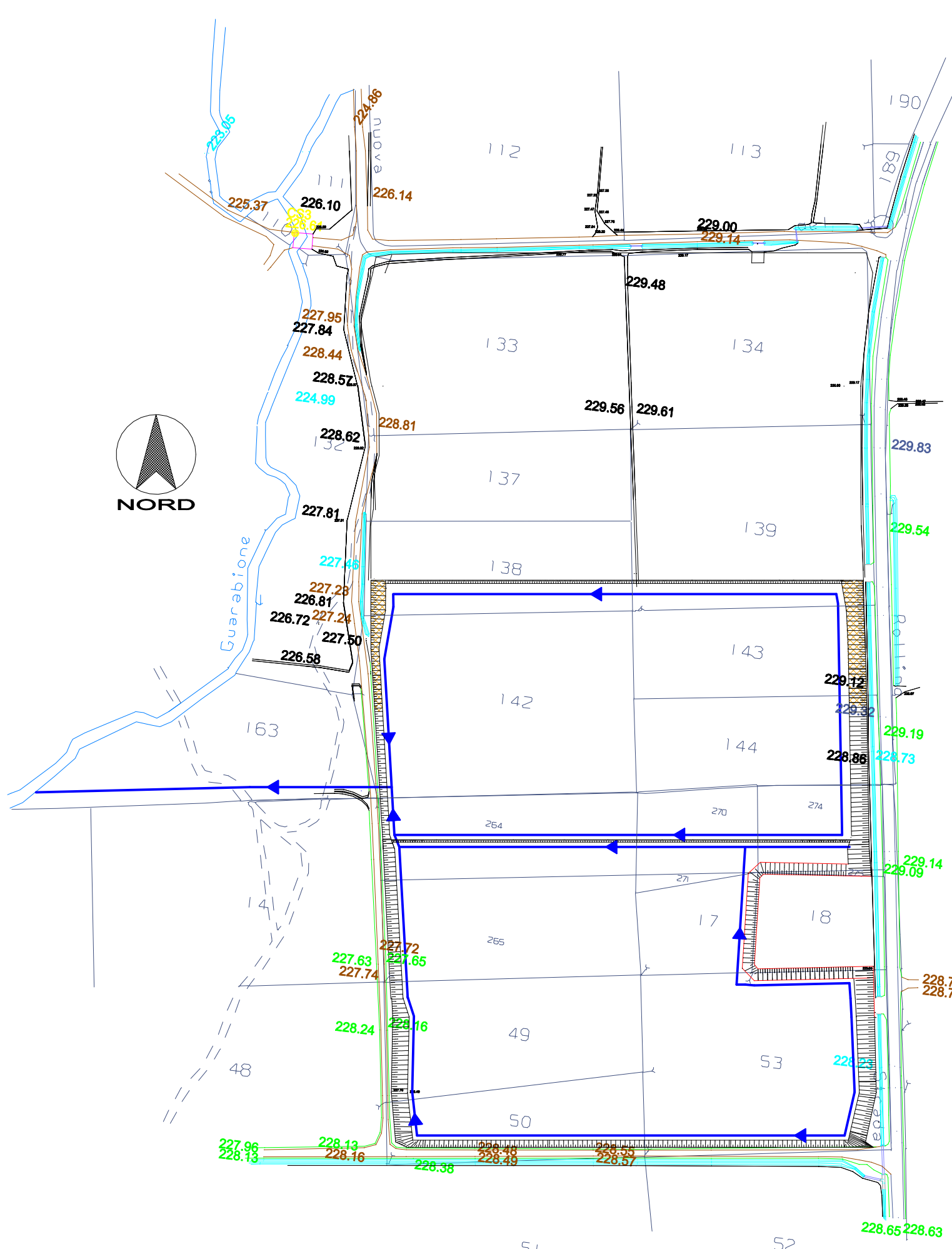


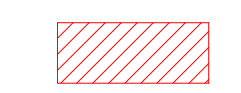





FASE 6

FASE 7

FASE 8

FASE 9



-  AREA INTERVENTO
-  AREA DEPOSITO TERRENO SCOTICO
-  AREA RECUPERO VEGETAZIONALE
-  VASCA DECANTAZIONE/SEDIMENTAZIONE
-  FOSSI DI SCOLO IN FASE DI COLTIVAZIONE
-  RETE IRRIGUA ESISTENTE


Progettista
Geom. GIOVANNI CARAZZO
 Cod. Fisc. CRZGNN54P05D938H

| | |
|------------------------------------|---------|
| Proprietà | Data |
| MINERALI INDUSTRIALI S.r.l. | 01-2019 |
| Aggiornamento | |
| Tavola | 14 |
| Scala | 1:2000 |
| Riferimento | |

**PROGETTO DI SISTEMAZIONE IDRAULICA AGRARIA
 CON RECUPERO DEL MATERIALE ARGILLOSO IN
 COMUNE DI MASSERANO - Località Sette Sorelle Nord
 PLANIMETRIE FASI COLTIVAZIONE CAVA**